DEKEDYADA (PIER) 58 - Guudmarka Nakh-shadda

Luulyo 2021

WATERFRONT SEATTLE PROGRAM AREA

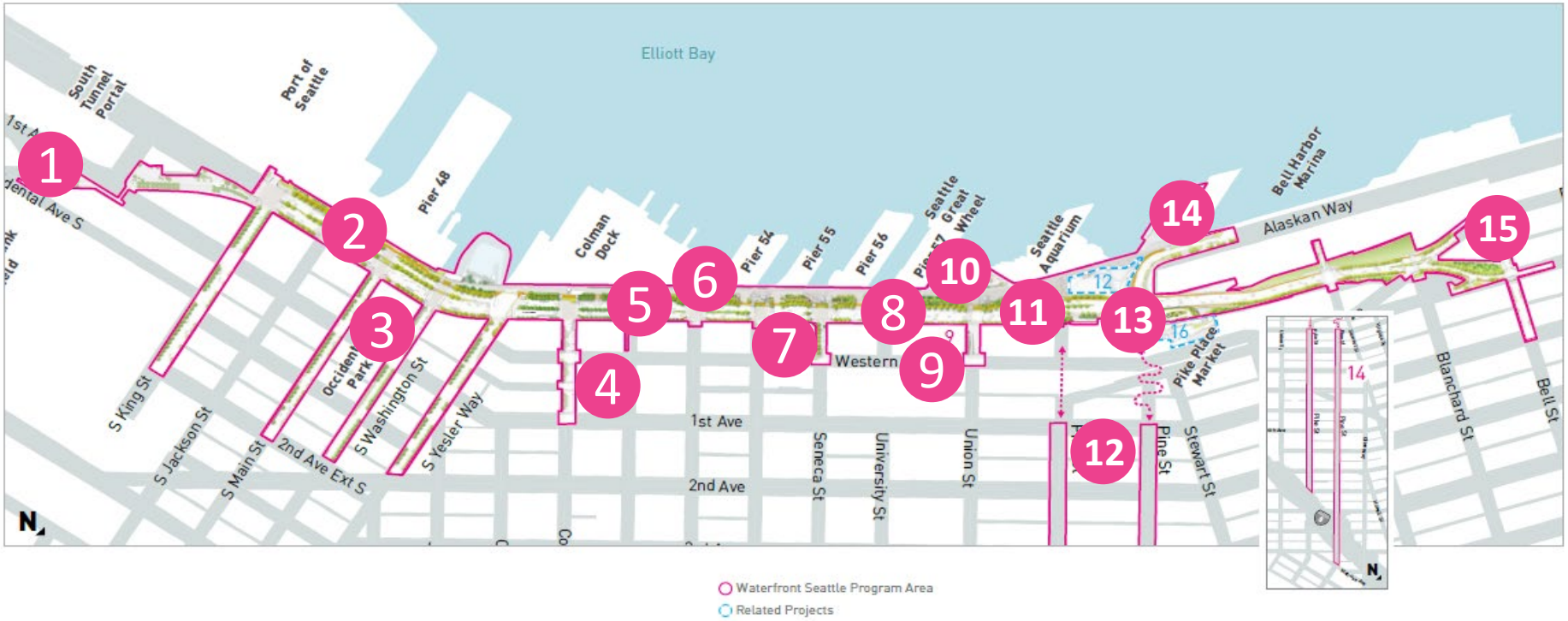

NEW ALASKAN WAY

CONNECTING THE CITY TO THE WATERFRONT

Rendering by MIG

IMPROVED PUBLIC SPACES

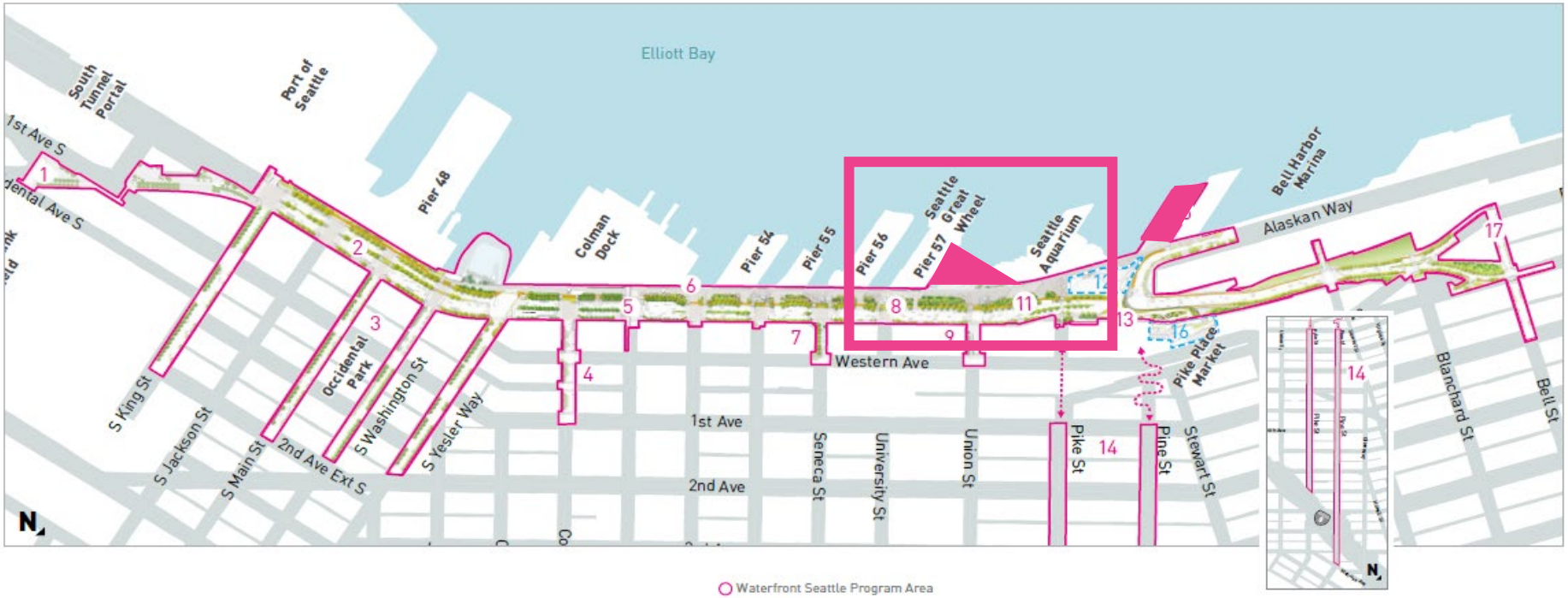

- Waterfront Seattle Program Area
- Related Projects

1 Railroad Way
2 Alaskan Way + Elliott Way
3 Pioneer Square Streets
4 Columbia Street
5 Marion Street Pedestrian Bridge
6 Seawall
7 Seneca Street
8 Promenade
9 Union Street Elevator and Stairs
10 Waterfront Park
11 Protected bike lane
12 Seattle Aquarium expansion
13 Overlook Walk
14 Pike Pine Renaissance: Act One
15 Pier 62 Rebuild
16 Pike Place Market's MarketFront
17 Bell Street Park Extension

CURRENT PIER 58

PIER 58 ACTIVITIES

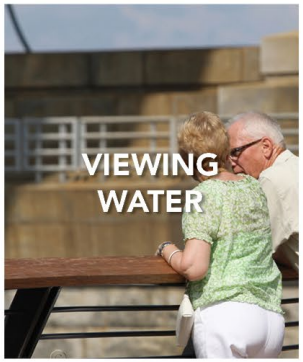



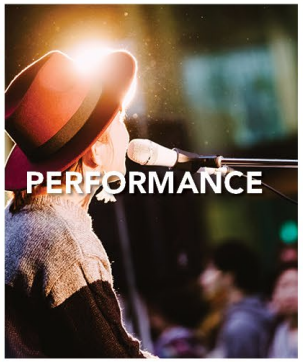

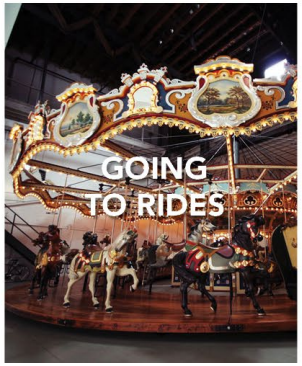

PIER 58 OVERVIEW

PIER 58 ACCESSIBILITY

SOUTH SIDE OF PIER 58



PATHWAYS TO PIER 57



PIER 58 TREE GROVE

PATHWAYS TO PIER 57

PIER 58 ELEVATED LAWN

PIER 58 ELEVATED LAWN

PIER 58 OPEN PLAZA

PIER 58 OPEN PLAZA

PIER 58 PLAYGROUND



PIER 58 PLAYGROUND

PIER 58 PLAYGROUND

PIER 58 PLAYGROUND



RESTROOM

RESTROOM

SCHEDULE

CONSTRUCTION SCHEDULE

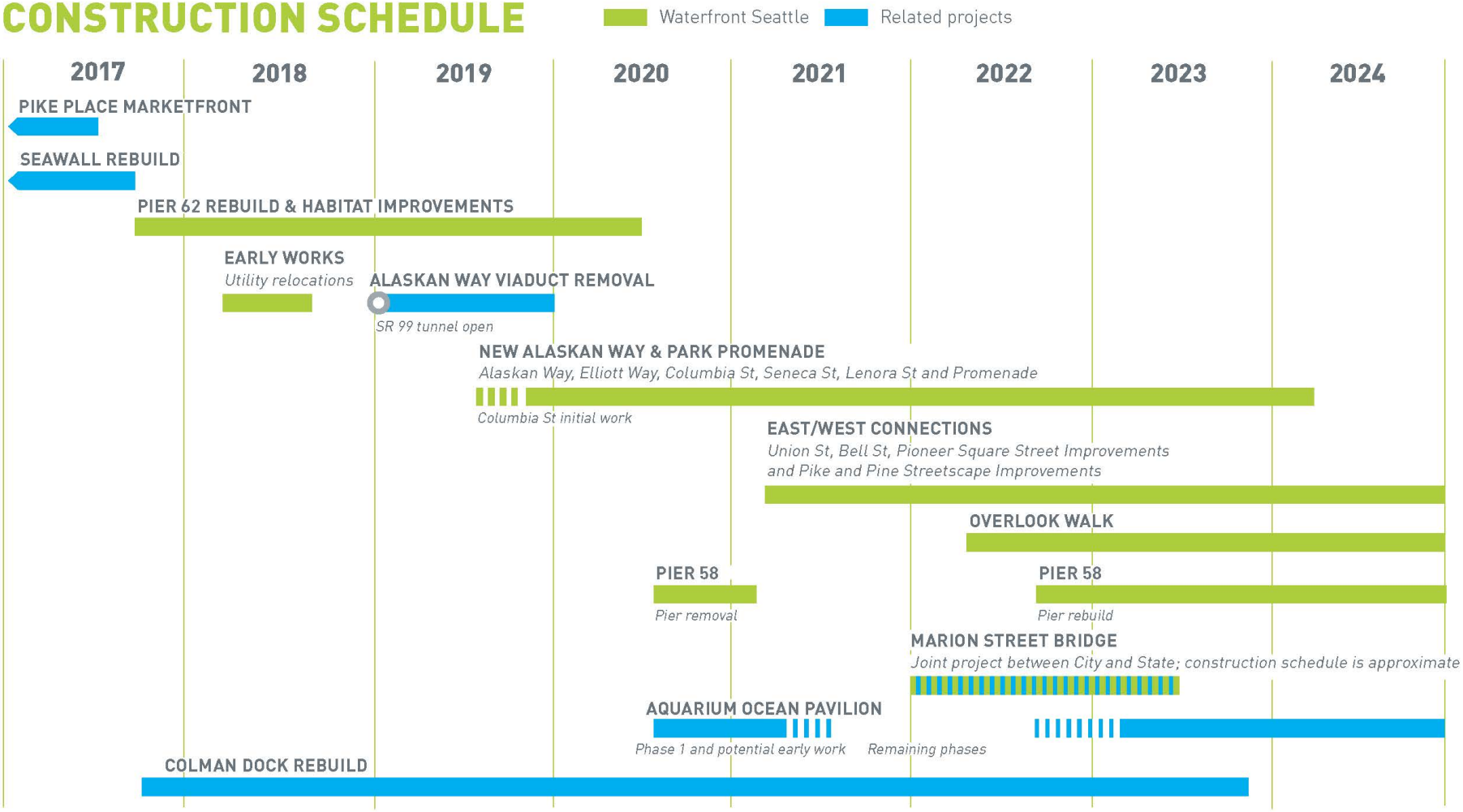

SU'AALO?

Nagala soo xiriir:
info@waterfrontseattle.org
206.499.8040
waterfrontseattle.org